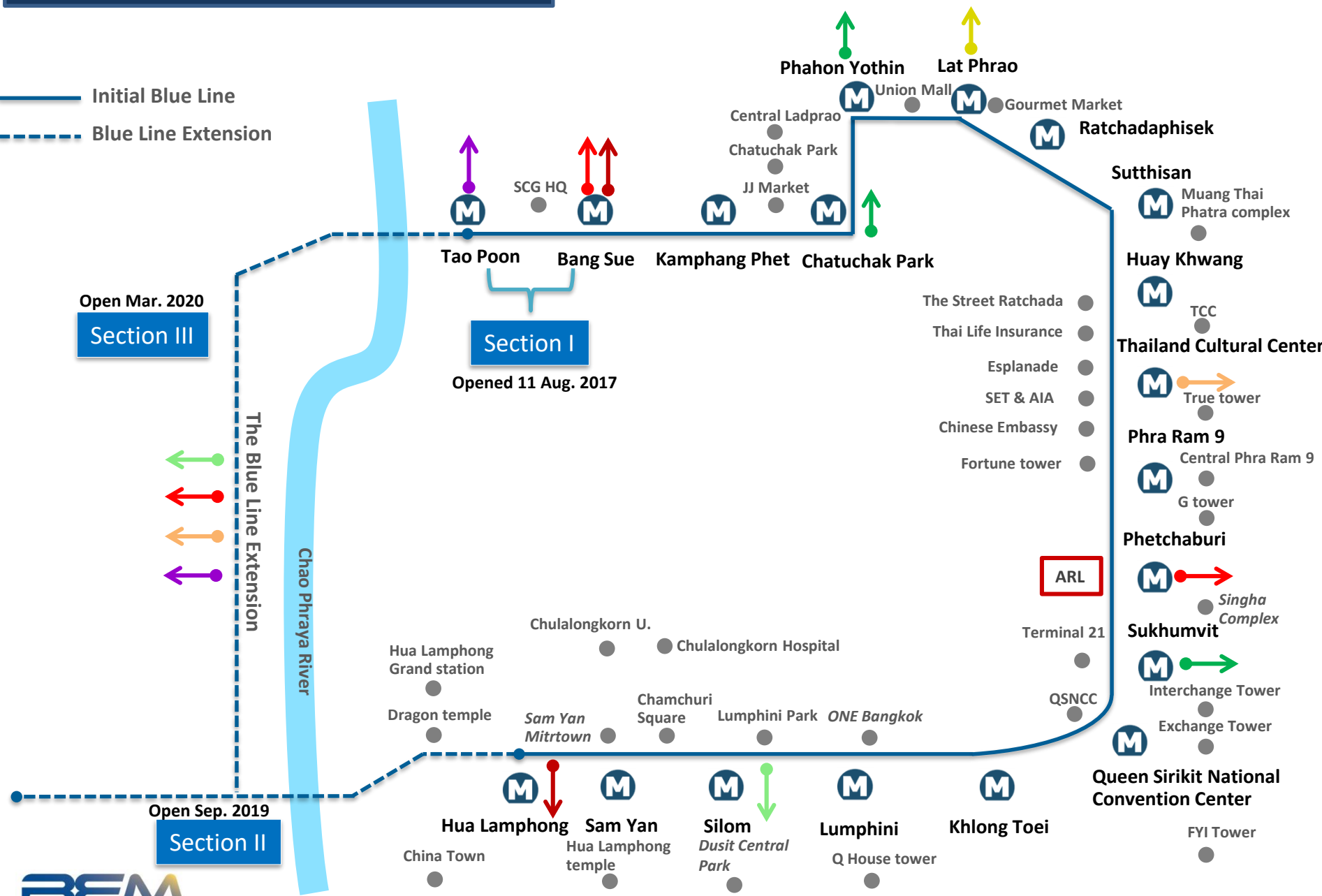


Map of Initial Blue Line (IBL)










— Initial Blue Line
 - - - Blue Line Extension



Map of Blue Line Extension (BL EX)

Opened 11 Aug. 2017

Section I

-  Initial Blue Line
-  Blue Line Extension
-  Depot
-  Connect with Purple Line
-  Connect with Light Green Line
-  Connect with Light Red Line
-  Connect with Dark Red Line
-  Connect with Orange Line
-  Connect with Airport Rail Link
-  Connect with Yellow Line

Open Mar. 2020
Section III

Open Sep. 2019
Section II

